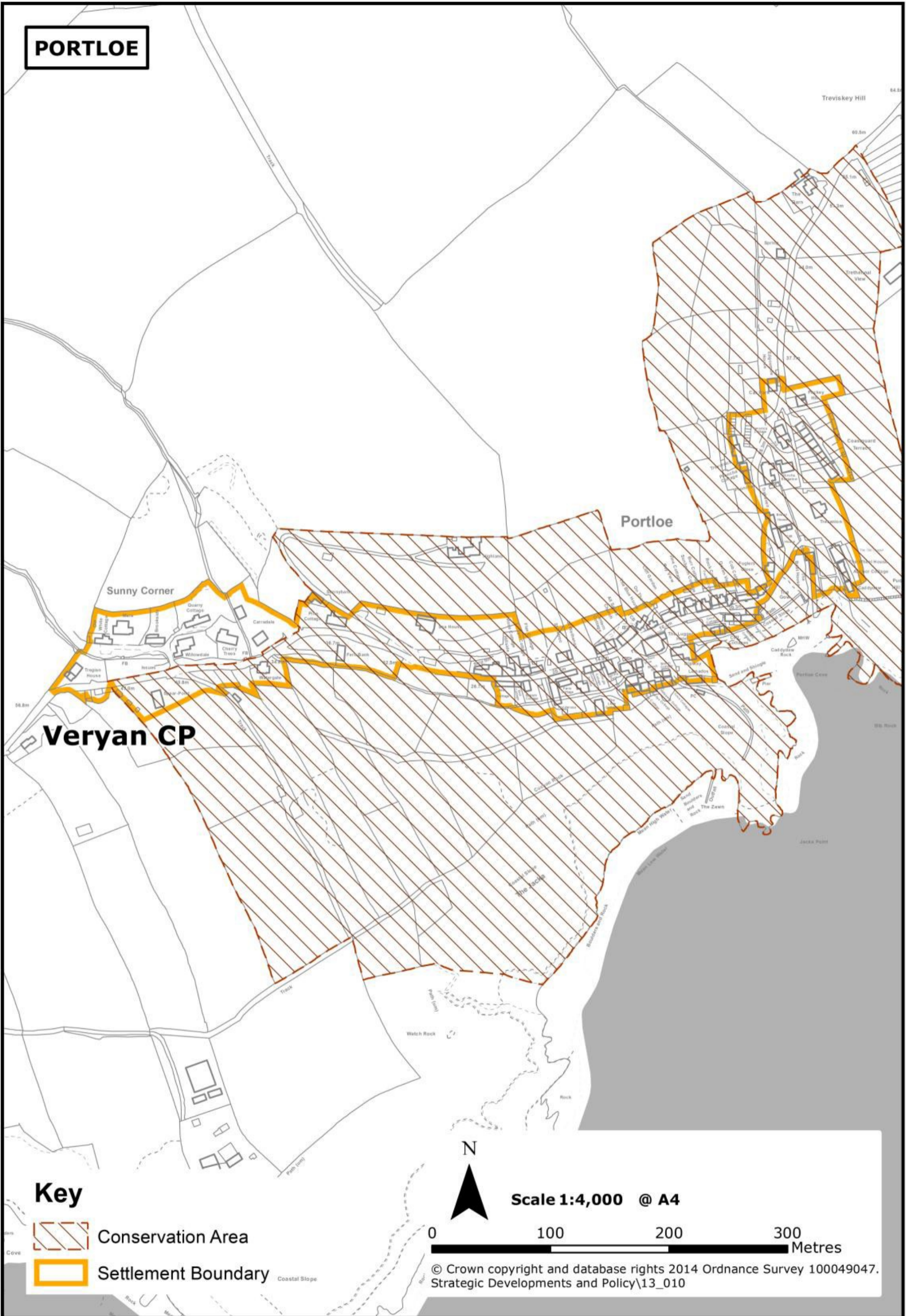




PORTLOE

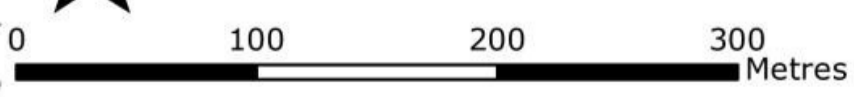


Key

-  Conservation Area
-  Settlement Boundary



Scale 1:4,000 @ A4



© Crown copyright and database rights 2014 Ordnance Survey 100049047. Strategic Developments and Policy\13_010