




ST MAWES

- Key**
-  Conservation Area
 -  Parish Boundary
 -  Settlement Boundary

N

Scale 1:4,000 @ A3

0 100 200 300 Metres

© Crown copyright and database rights 2014 Ordnance Survey 100049047.
Strategic Developments and Policy\13_010

